
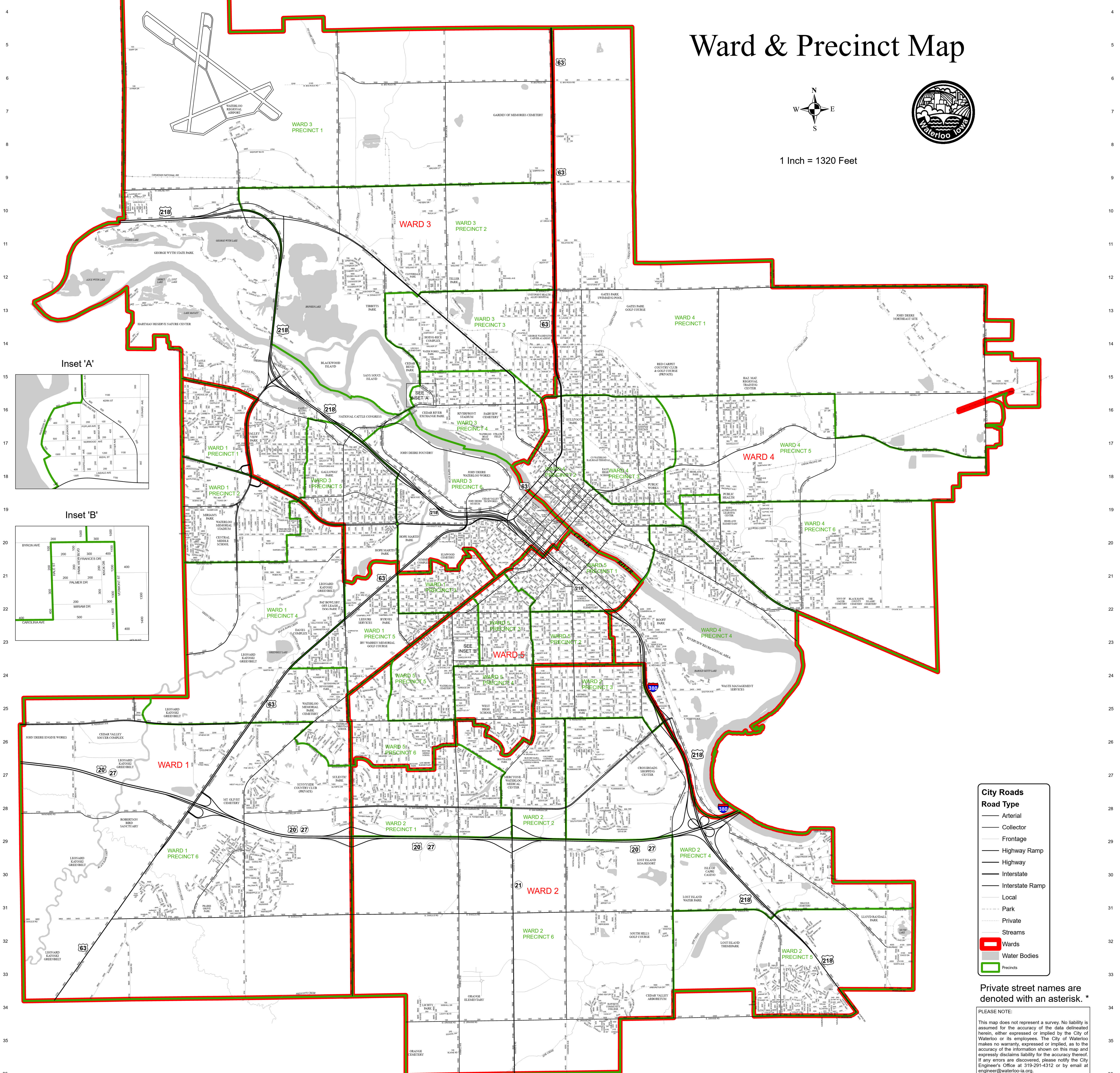


DD CC BB AA A B C D E F G H I J K L M N O P Q R S T U V W X Y Z ZZ YY XX

Ward & Precinct Map



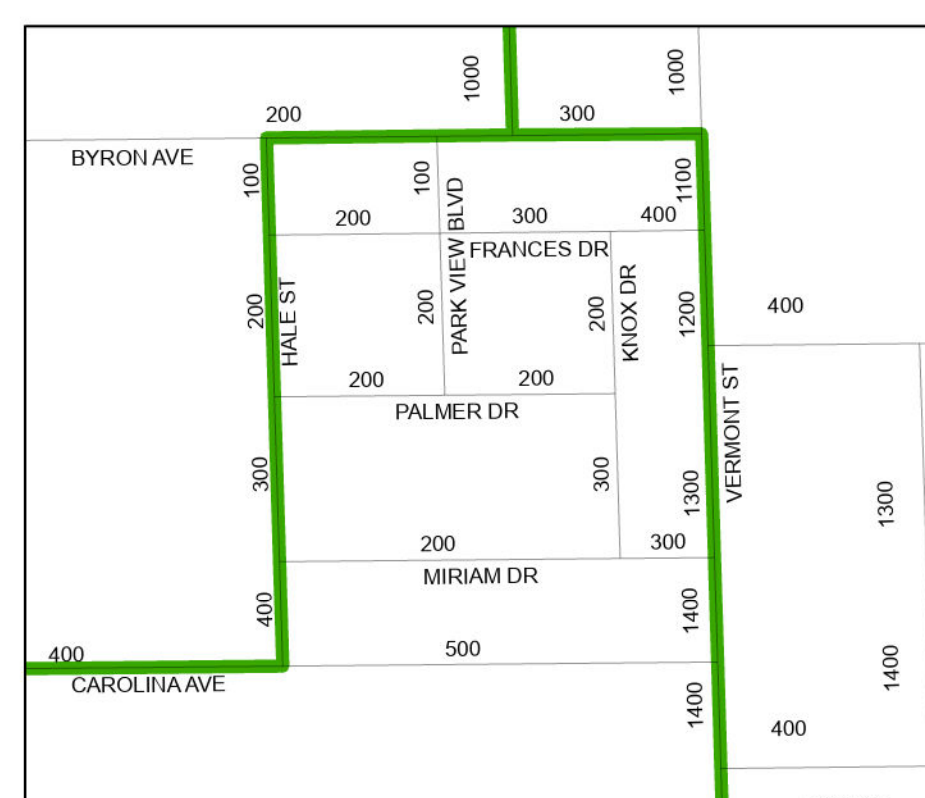
1 Inch = 1320 Feet



Inset 'A'



Inset 'B'



City Roads

Road Type

- Arterial
- Collector
- Frontage
- Highway Ramp
- Highway
- Interstate
- Interstate Ramp
- Local
- Park
- Private
- Streams
- ▭ Wards
- ▭ Water Bodies
- ▭ Precincts

Private street names are denoted with an asterisk. *

PLEASE NOTE:

This map does not represent a survey. No liability is assumed for the accuracy of the data delineated herein, either expressed or implied by the City of Waterloo or its employees. The City of Waterloo makes no warranty, expressed or implied, as to the accuracy of the information shown on this map and expressly disclaims liability for the accuracy thereof. If any errors are discovered, please notify the City Engineer's Office at 319-291-4312 or by email at engineer@waterloo-ia.org.

Last Revision Date: September 17, 2024

DD CC BB AA A B C D E F G H I J K L M N O P Q R S T U V W X Y Z ZZ YY XX