
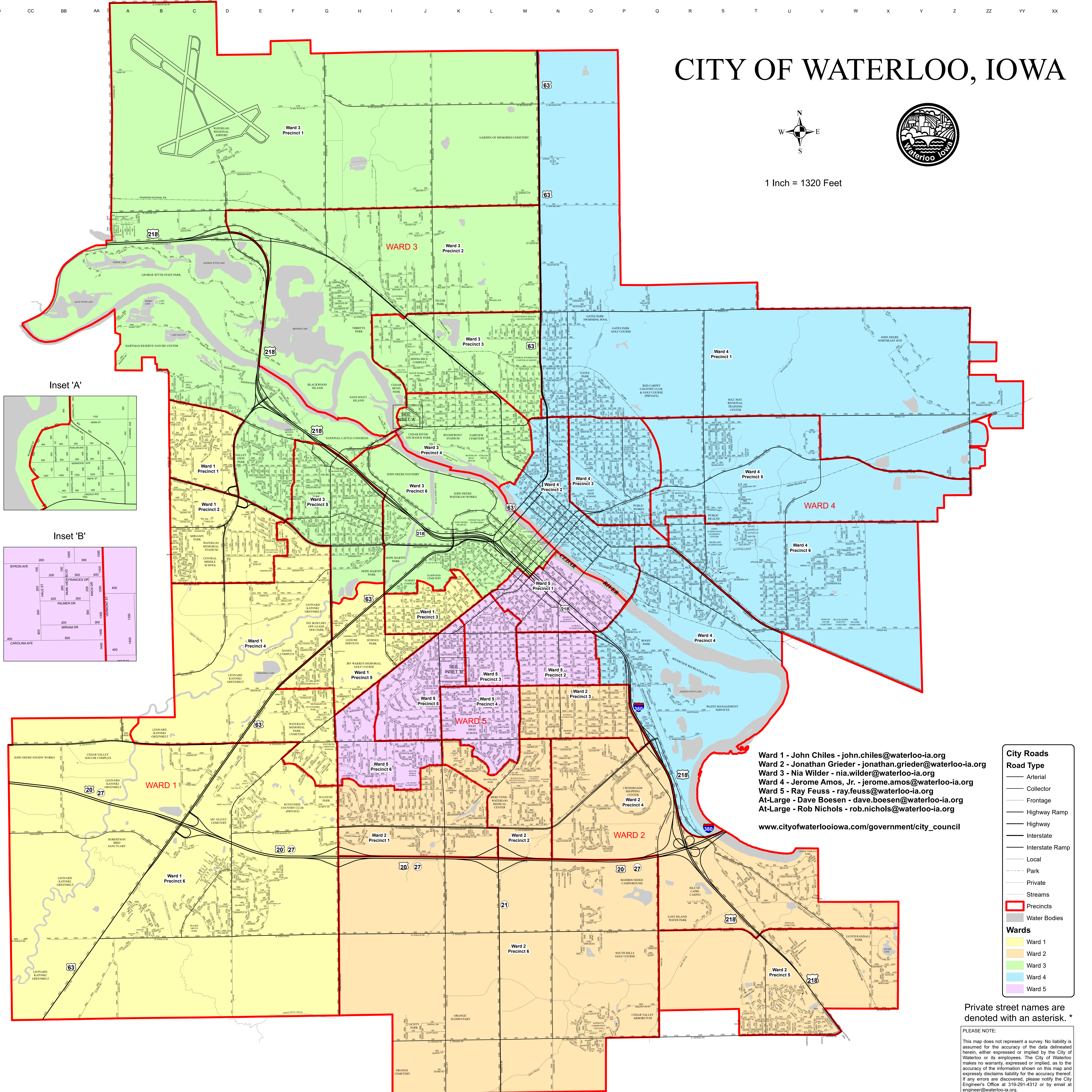


# CITY OF WATERLOO, IOWA



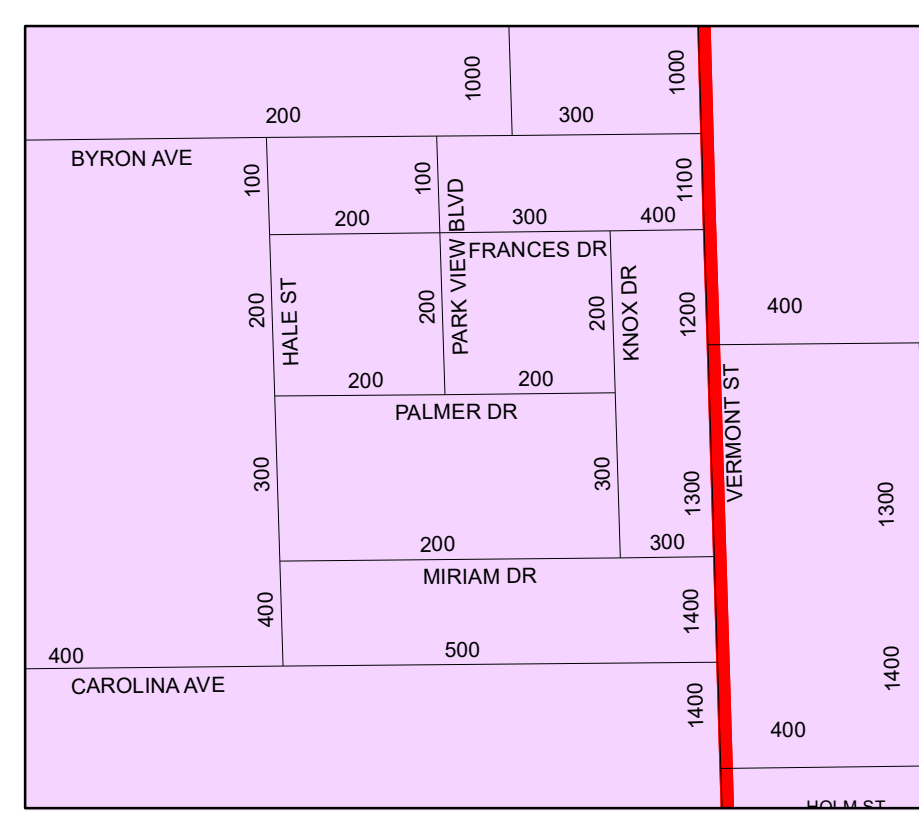
1 Inch = 1320 Feet



Inset 'A'



Inset 'B'



- Ward 1 - John Chiles - [john.chiles@waterloo-ia.org](mailto:john.chiles@waterloo-ia.org)
  - Ward 2 - Jonathan Grieder - [jonathan.grieder@waterloo-ia.org](mailto:jonathan.grieder@waterloo-ia.org)
  - Ward 3 - Nia Wilder - [nia.wilder@waterloo-ia.org](mailto:nia.wilder@waterloo-ia.org)
  - Ward 4 - Jerome Amos, Jr. - [jerome.amos@waterloo-ia.org](mailto:jerome.amos@waterloo-ia.org)
  - Ward 5 - Ray Feuss - [ray.feuss@waterloo-ia.org](mailto:ray.feuss@waterloo-ia.org)
  - At-Large - Dave Boesen - [dave.boesen@waterloo-ia.org](mailto:dave.boesen@waterloo-ia.org)
  - At-Large - Rob Nichols - [rob.nichols@waterloo-ia.org](mailto:rob.nichols@waterloo-ia.org)
- [www.cityofwaterlooia.com/government/city\\_council](http://www.cityofwaterlooia.com/government/city_council)

**City Roads**

**Road Type**

- Arterial
- Collector
- Frontage
- Highway Ramp
- Highway
- Interstate
- Interstate Ramp
- Local
- Park
- Private
- Streams

**Precincts**

**Water Bodies**

**Wards**

- Ward 1
- Ward 2
- Ward 3
- Ward 4
- Ward 5

Private street names are denoted with an asterisk. \*

PLEASE NOTE:  
This map does not represent a survey. No liability is assumed for the accuracy of the data delineated herein, either expressed or implied by the City of Waterloo or its employees. The City of Waterloo makes no warranty, expressed or implied, as to the accuracy of the information shown on this map and expressly disclaims liability for the accuracy thereof. If any errors are discovered, please notify the City Engineer's Office at 319-291-4312 or by email at [engineer@waterloo-ia.org](mailto:engineer@waterloo-ia.org).